








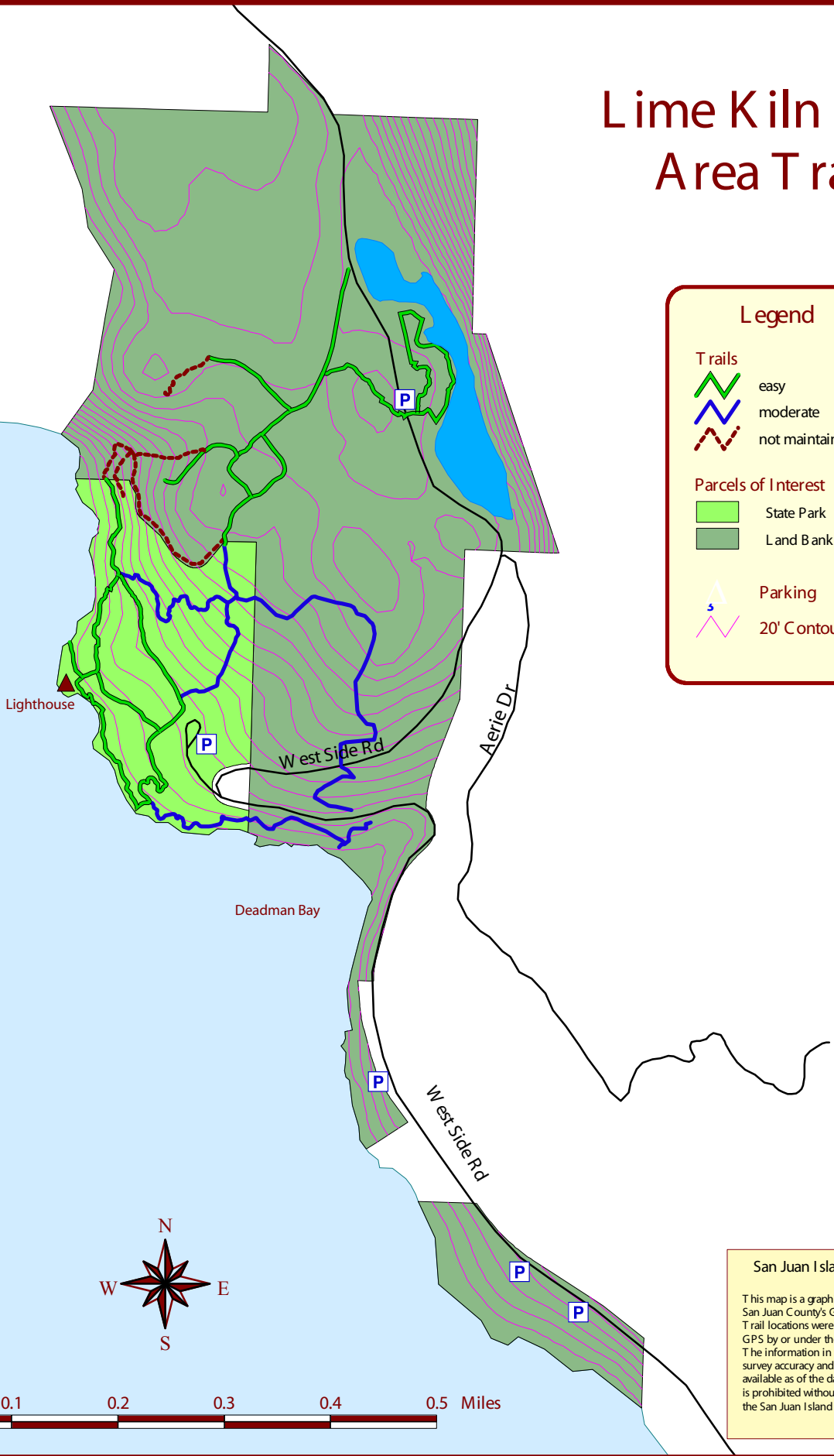
# Lime Kiln Point Area T rails

**Legend**

T rails  
 easy  
 moderate  
 not maintained

Parcels of Interest  
 State Park  
 Land Bank

 Parking  
 20' Contours



San Juan Island T rails Committee

This map is a graphic representation derived from San Juan County's Geographic Information System. T rail locations were recorded using mapping-grade GPS by or under the direction of the trails committee. The information in this map is not guaranteed to survey accuracy and is based on the best information available as of the date shown. Sale of this map is prohibited without the written authorization of the San Juan Island T rails Committee.

July 2003